



Advancements in satellite data collection and relay concepts using small satellites

LOPEZ-TELGIE, A. I.⁽¹⁾⁽²⁾⁽³⁾, ABRAHÃO DOS SANTOS, W.⁽¹⁾

⁽¹⁾ Instituto Nacional de Pesquisas Espaciais, São José dos Campos, SP, Brasil

⁽³⁾ Aluno de Doutorado em Engenharia e Tecnologias Espaciais, ETE, CSE

⁽²⁾ Universidad de Concepción, Departamento de Ingeniería Mecánica, Edmundo Larenas 219, Concepción, Chile,

alelopez@udec.cl

Resumo. *CubeSats have become a relevant actor in the space sector, private sector has surpassed academic institutions in the number of spacecraft deployed in orbit. Main payload are used for communications, followed by R&D.*

Case studies of a fly alone Brazilian Data Collection Satellite (SCD-2) and Spire Global Lemur-2 constellation mission, are presented and then compared.

Issues regarding orbital inclinations accessibility and available power for CubeSat challenge the full constellation and spectrum of concepts concerning traditional spacecraft.

Spire has successfully deployed satellites and raised almost 150 MUS\$, becoming a relevant actor to be watched as it develops.

Keywords: CubeSats; Data relay; Nano-satellites; Spire Global; SCD-2

1. Introduction

In the past decade, CubeSats (nano-satellites between 1 and 10 kg of mass) have become a relevant actor in the space sector, and many new concepts have been launched into orbit. CubeSats represent 70% of the over 1300 SmallSats¹ launched between 2012 and 2018 (Bryce Space and Technology, 2019). Figure 1 provides an overview of its evolution over the past two decades.

The Union of Concerned Scientists lists around 2000 operational satellites orbiting Earth (UCS, 2019). Hence the number of nanosatellites listed represents a significant actor in number (not in mass).

Of the payloads applications launched on SmallSats, 37% are communications, this is only comparable to R&D (31%) and surpasses Remote Sensing (18%) and Scientific payloads (17%) (Wekerle et al., 2017).

¹ It defines small satellites up to 600 kg mass, and includes both successful and unsuccessful launch attempts.



X Workshop em Engenharia e Tecnologia Espaciais

7 a 9 de agosto de 2019

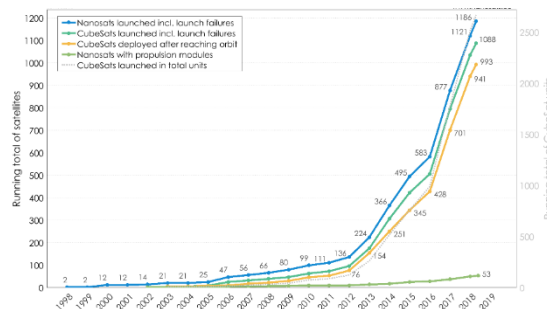


Figure 1 Total Nanosatellites Launched² as of June 10th, 2019 (Kulu, 2018)

Under this paradigm shift, new players have emerged, serving needs previously served by “traditional” big spacecraft or not feasible due to a high number of spacecraft required to provide the adequate temporal resolution. Specifically, data collection and relay concepts are addressed by deploying a large number of spacecraft providing short revisit times. One example, Automatic Identification System (AIS) being used for ship and plane tracking by Spire Global Inc. and new concepts are being assessed by deploying R&D proof of concept missions.

The purpose of this study was to perform a case study comparing the fly alone Brazilian Data Collection Satellite 2 (SCD-2), launched in 1998, with the nanosatellite constellation deployed by Spire Global for Automatic Identification System (AIS). The launch mass of SCD-2, 115 kg, accounts for around 30 Lemur 3U CubeSats³.

Specific objectives of this study were comparing the small satellite concepts with respect to traditional spacecraft and identify constraints.

2. Methodology

Case studies for Spire Global’s AIS constellation and SCD-2. First context information of each mission is provided, then an overview of traditional architectures for satellite data relay. Followed by some enabling technologies, as Software Defined Radios (SDR), Satellite AIS, and Small Satellite design philosophies.

Then the two missions are introduced, and respective parameters are synthesized into tables.

3. Results

Satelite de Coleta de Dados 2 (SCD-2)

The spacecraft, see Figure 2, designed in the early 90s, corresponds to INPE’s firsts space crafts. Its design lifetime, of 2 years, was operational at least until 2012(eoPortal Directory, 2019).

Its mission was data collection from stations over Brazilian territory, particularly hydrology of the Amazon basin, atmospheric chemistry and was used for other purposes like oceanography and weather forecasting (NASA Space Science Data Coordinated Archive, n.d.).

² For specifics on the database’s definition of nanosatellite check <https://www.nanosats.eu/#figures>

³ Estimation based on a 4 kg mass per 3U CubeSats, based on (Arash Mehrparvar, 2014)



Figure 2 Artist representation of SCD-2 [Source: INPE]

Spire Global Constellation Lemur-2, 2nd generation spacecraft

With over 100 spacecraft launched into orbit, 76 of which are currently in LEO at Equatorial, 51.6°, polar, 83 and 85° inclinations. It has more than 30 active ground stations to provide services with the required temporal resolution (Spire, 2019). Its constellation provides services GPS radio osculation, weather at, AIS and ADS-B (Kulu, 2018).

Second generation Low-Earth Multi-Use Receiver, in short, Lemur-2 CubeSats can be seen in Figure 3, where the “mass production” can be easily observed. They represent the spacecraft to be used for the benchmarking with respect to SCD-2.



Figure 3 Triple Unit Lemur-2 Second Generation Satellites(Spire, 2019)

The active constellation can provide traffic routes, as seen in Figure 4.



Figure 4 AIS and AIS-B Spire data products (Spire, 2019)



Satellite communications architectures

Due to their vantage point, satellites have been used for data relay since Telstar was launched in 1962. The different architectures consider Geostationary Spacecraft, deployed in an equatorial circular orbit at almost 36.000 km altitude and remaining fixed with respect to a point on earth, as well as LEO, HEO, and MEO constellations where the spacecraft moves with respect to the ground. Several links between space and ground elements, as described in Figure 5, of which the relay concept is of interest for this study.

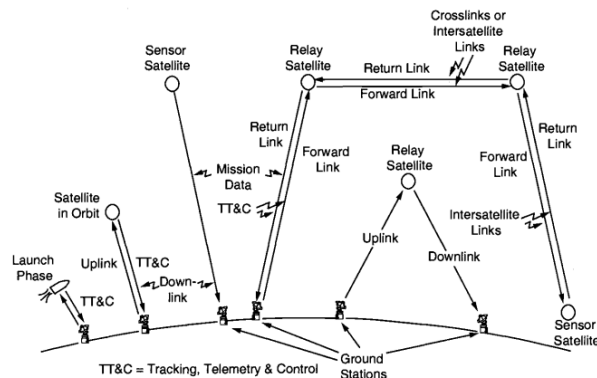


Figure 5 The communications architecture consists of the satellites and ground stations interconnected with communications links (W. J. Larson & Wertz, 1999)

Live communication is feasible if the two points of interest are connected; for several studies, a need to extract data from remote sensors are addressed by store and forward concepts.

Specifically, the cases where no real-time relay is required and data captured can be stored onboard the spacecraft until a relevant ground station come into contact for downloading it.

Nanosatellites are deployed into LEO, as “piggyback” of Earth Observation mission in SSO. Also, some are deployed from ISS supply missions in ~50° inclination. Inclinations can be seen in Figure 6, where they can be grouped mostly into SSO or ISS ones.

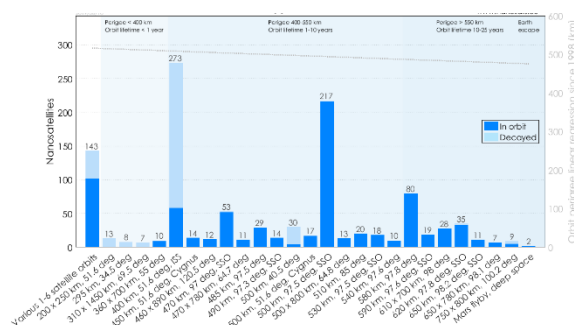


Figure 6 Nanosatellite approximate orbits as of June 10th, 2019 [Source: (Kulu, 2018)]

Some Enabling technologies

Some key enablers of the nanosatellite used for communications are Software Defined Radios (SDR), the CubeSat Standard and especially the launch adaptors that allow faster integration in several launch vehicles.

As defined by (Birkeland & Quintana, 2018) SDR are flexible technology that allows generic communications hardware to serve different communications needs just by updating the



- Standardization and use on Commercial Off The Shelf (COTS) components when possible

Discussion

Note difference concerning the number of ground stations for INPE's missions and several spacecraft and contacts to be managed per day in the case of Spire's Constellation.

SCD-2 is relevant at its launch is around the first release of the CubeSat standard in the early 2000s (Puig-Suari, 2001). Also, one should consider how many cell phone updates have we had over the past two decades, in terms of hardware and software technological evolution.

Regarding the orbital parameters, see Table 1, the SCD-2 mission is intended to provide coverage above Brazil, in which case near-equatorial orbits is a better fit. On the other end, the business case for Spire relies on global coverage

Table 1 Main orbital elements [Source: Adapted from (Kulu, 2018; NASA Space Science Data Coordinated Archive, n.d.)

	SCD-2 INPE	Lemur-2 Spire
Orbit type	Circular	SSO
Inclination [°]	25.0°	97.5
Altitude [km]	742km x 768 km	500km
Design lifetime	2 year	2 years
Operational lifetime	10 + years	

Power and link budgets of an individual Lemur spacecraft are far inferior with respect to SCD-2. However, the temporal resolution and the size of the active constellation allow for shorter revisit periods, which allow for lower volumes of data need to be stored and relayed.

Table 2 Main Spacecraft parameters (eoPortal Directory, 2019; Kulu, 2018; Spire, 2019)

	SCD-2	Lemur-2 Spire⁴
Payload	RF communications: S-band TT&C for housekeeping. On-board storage capability for TT&C data. A UHF uplink at 401.650 MHz and 401.620 MHz used for data collection.	STRATOS (GPS radio occultation payload), SENSE (AIS payload)
Total mass	117 kg	4 kg
Power	110W	20 W ⁵
Manufacturer	INPE	Spire Global
Launched	23/Oct/1998 (on Pegasus)	15/Feb/2017 (PSLV-XL-C37)
Launch cost	12 million USD ⁶	295 thousand USD ⁷

⁴ Data provided here corresponds to Lemur-2-23 Spire-Minions (FM24) <https://www.nanosats.eu/sat/lemur-2>

⁵ Estimated for analogous wing solar panels by GomSpace, as data for the spacecraft couldn't be found. <https://gomspace.com/UserFiles/Subsystems/datasheet/gs-ds-nanopower-dsp-11.pdf>

⁶ Estimated at 40 million USD for 375 kg in LEO <https://www.nextspaceflight.com/launches/details/240>

⁷ For a 3U according to <http://spaceflight.com/schedule-pricing/#pricing>



4. Conclusion

A case study for SCD-2 and Lemur-2 was developed. Challenges in the availability of relevant technical details made it difficult to benchmark each concept in much details. Hence, a generalization of aspects has been provided.

Though some principles of small satellite design philosophy can be observed in the SCD-2 mission, only two spacecraft effectively reached orbit, while over 60 spire spacecraft have been successfully deployed and operated.

Constrains for cost-effective deployment of CubeSat in specific orbital inclinations, different than SSO or Polar and ISS near 50° , yield challenges for missions with specific orbital needs (as the case of Brazilian territory).

Further research

- Satellite internet concepts: One Web, Kepler, Starlink (Space X) and other mega LEO constellations
- Propulsion capabilities for orbital maneuvering or innovative concepts for Nano-satellite deployment will be critical to providing specific orbits to fill in the constellation or replaced decayed or nonoperational spacecraft. For this, the work of (Grönland, Palmer, Bejhed, & Elgaard, n.d.; NASA, 2019; Pascoa, Teixeira, & Filipe, 2018) will provide relevant insights in terms of current technology readiness level and trends.



References

- Arash Mehrparvar. (2014). *CubeSat Design Specification Rev. 13*. Retrieved from http://www.cubesat.org/images/developers/cds_rev13_final.pdf
- Birkeland, R., & Quintana, G. (2018). SOFTWARE-DEFINED RADIOS IN SATELLITE COMMUNICATIONS. In *ESA 4S Symposium*. Sorrento, Italy. Retrieved from https://www.researchgate.net/publication/330398017_SOFTWARE-DEFINED_RADIOS_IN_SATELLITE_COMMUNICATIONS
- Bryce Space and Technology. (2019). *Smallsats by the Numbers 2019*. Retrieved from <http://brycetech.com/reports.html>
- Carson-Jackson, J. (2019). Satellite AIS-Developing Technology or Existing Capability? <https://doi.org/10.1017/S037346331100066X>
- eoPortal Directory. (2019). SCD (Satélite de Coleta de Dados) - Data Collection Program of Brazil. Retrieved July 18, 2019, from <https://earth.esa.int/web/eoportal/satellite-missions/s/scd>
- Grönland, T., Palmer, K., Bejhed, J., & Elgaard, D. (n.d.). *Development and on-orbit demonstration of miniaturized propulsion for micro- and nanosatellites*.
- Kulu, E. (2018). FP7 NANOSAT database. Retrieved August 20, 2010, from <http://www.nanosats.eu/>
- Larson, W. J., & Wertz, J. R. (1999). *Space mission analysis and design*. (W. Larson & J. Wertz, Eds.) (3rd ed.). Microcosm.
- NASA. (2019). *State of the Art of Small Spacecraft Technology: Ch4 Propulsion (rev March 2019)*. Retrieved from <https://sst-soa.arc.nasa.gov/04-propulsion>
- NASA Space Science Data Coordinated Archive. (n.d.). Satellite de Coleta de Dados 2. Retrieved June 29, 2019, from <https://nssdc.gsfc.nasa.gov/nmc/spacecraft/display.action?id=1998-060A>
- Pascoa, J. C., Teixeira, O., & Filipe, G. (2018). A Review of Propulsion Systems for CubeSats. In *Volume 1: Advances in Aerospace Technology* (p. V001T03A039). ASME. <https://doi.org/10.1115/IMECE2018-88174>
- Puig-Suari, J. (2001). Development of the standard CubeSat deployer and a CubeSat class PicoSatellite. ... *Conference, 2001, IEEE ...*, 347–353. Retrieved from http://ieeexplore.ieee.org/xpls/abs_all.jsp?arnumber=931726
- Spire. (2019). Spire Global Website. Retrieved July 18, 2019, from <https://spire.com/en/spire/about-spire>
- UCS. (2019). Union of Concerned Scientists (UCS) Satellite Database. Retrieved June 29, 2019, from <https://www.ucsusa.org/nuclear-weapons/space-weapons/satellite-database>
- Wekerle, T., Pessoa Filho, J. B., Costa, L. E. V. L. da, Trabasso, L. G., Wekerle, T., Pessoa Filho, J. B., ... Trabasso, L. G. (2017). Status and Trends of Smallsats and their Launch Vehicles — An Up-to-date Review. *Journal of Aerospace Technology and Management*, 9(3), 269–286. <https://doi.org/10.5028/jatm.v9i3.853>